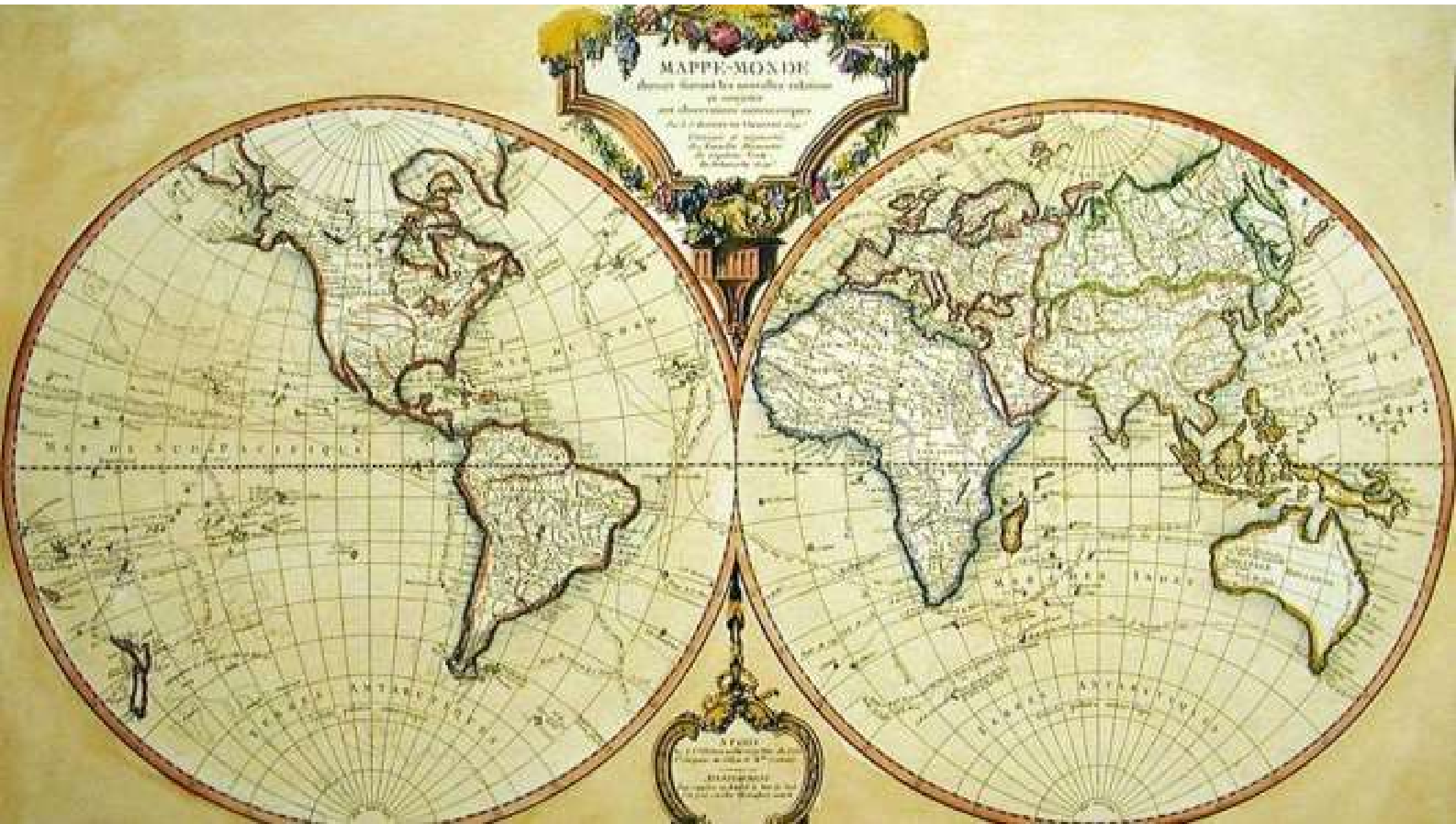


ZÁPADNÍ CIVILIZACE, TRADICE, NÁBOŽENSTVÍ

Prof. RNDr. Ivo Budil, Ph.D., DSc.




MAPPE-MONDIE

Carte dressée par le sieur de Lisle, en 1780, sur les observations astronomiques et géographiques de ses prédécesseurs, et de ses contemporains.

N. PONS

Imprimeur de la Cour, et de l'Académie des Sciences, à Paris, chez la Citoyenne de la Harpe, Palais National, ci-devant des Arts, ci-devant de la Nation, ci-devant de la Ville, ci-devant de la Liberté, ci-devant de la République, ci-devant de la Nation, ci-devant de la Ville, ci-devant de la Liberté, ci-devant de la République.

JACQUES-BÉNIGNE BOSSUET
ISAAC DE LA PEYRÈRE





NICOLAS
FRÉRET



1685-1715

Charles Louis Montesquieu



GIAMBATTISTA VICO
 METAFORA
 METONYMIE
 SYNEKDOCHA
 IRONIE



EDWARD GIBBON ÚPADEK A PÁD ŘÍMSKÉ ŘÍŠE

A historical black and white photograph of a Scottish town. In the background, a large stone castle sits atop a steep, rocky cliff. Below the cliff, a row of multi-story stone buildings lines a street. The buildings have various signs, including 'BLACK BULL INN', 'CARRIERS WAREHOUSE', and 'TOBACCO & SNUFF MANUFACTORY'. Several horse-drawn carriages are visible on the street. The sky is overcast.

SKOTSKÉ OSVÍCENSTVÍ

BLACK BULL INN

12 12

CARRIERS WAREHOUSE

TOBACCO & SNUFF
MANUFACTORY

WM CALDWELL CLYDES

WILLIAM
ROBERTSON
ADAM
FERGUSON

Lewis Henry Morgan's Model

Civilization



Barbarism



Savagery

FRANCOUZSKÁ
REVOLUCE
LEVÉE EN
MASSE,
NÁRODNÍ STÁT
ERNEST RENAN



Jules Michelet
François Guizot
Thomas
Babbington
Macaulay
Henri Pirenne
František Palacký






GEORGES DUMÉZIL
HISTORIZACE
TÝR FENRIR
GAIUS MUTIUS SCAEVOLA



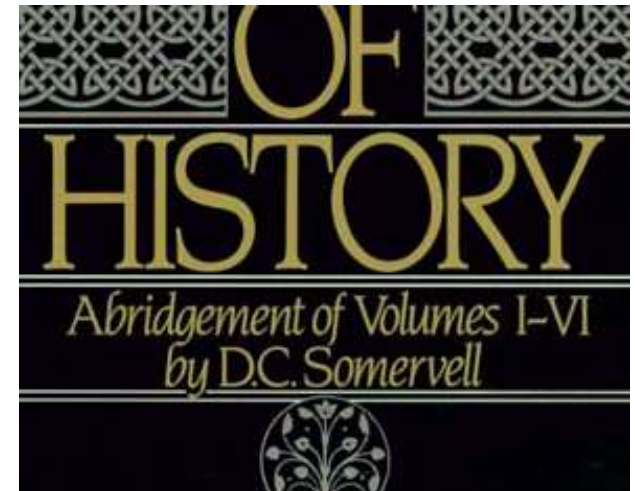
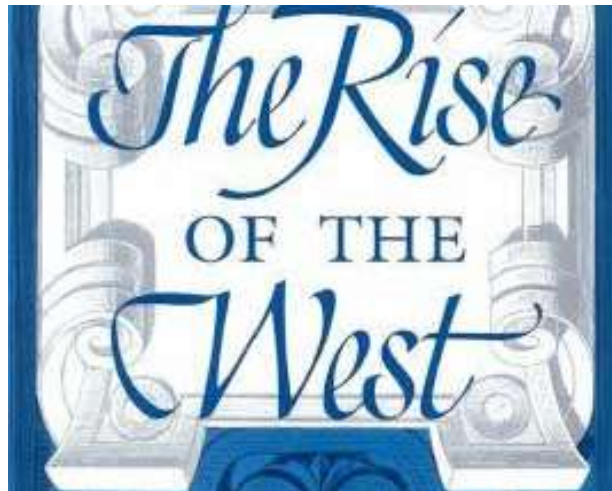
**WAVERLEY
WALTER SCOTT
ALEXANDRE DUMAS
HENRYK SIENKIEWICZ**




ARTHUR GOBINEAU



OSWALD SPENGLER
ZÁNÍK ZÁPADU (1918, 1922)
APOLLINSKÁ KULTURA
MAGICKÁ KULTURA
FAUSTOVSKÁ KULTURA




ARNOLD TOYNBEE
FERNAND BRAUDEL
WILLIAM MCNEILL



CARLO
GINZBURG
EMMANUEL LE
ROY LADURIE

ETICKÝ PŘÍSTUP EMICKÝ PŘÍSTUP





JAMES COOK



HAWAII



NATIONAL GEOGRAPHIC SOCIETY

Map of the Hawaiian Islands


Map Legend

- Major Islands
- Minor Islands
- Coastal Features
- Topographic Features
- Water Features
- Political Boundaries
- Scale









MARSHALL SAHLINS

KANALOA



KANE



KU



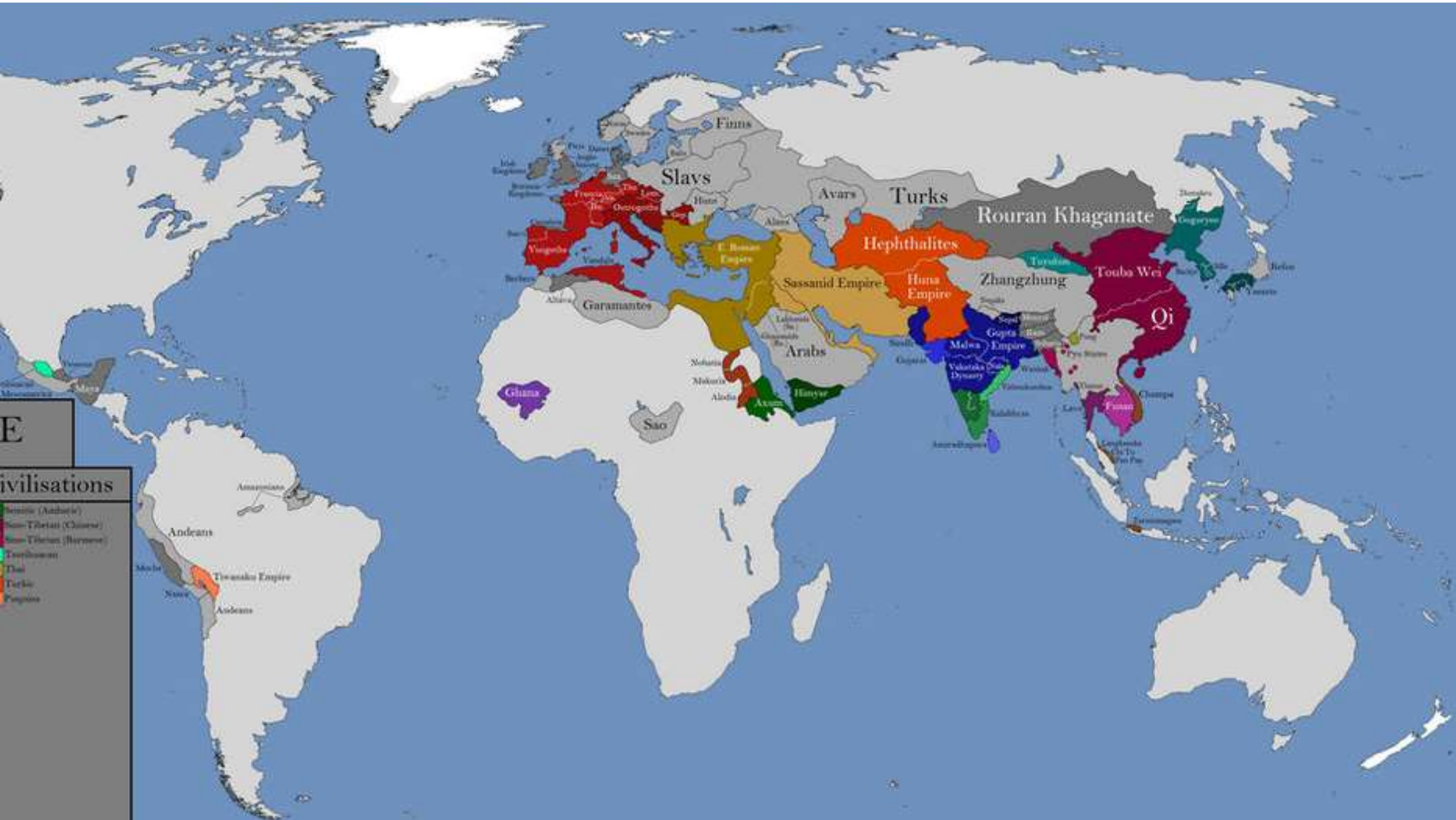
LONO



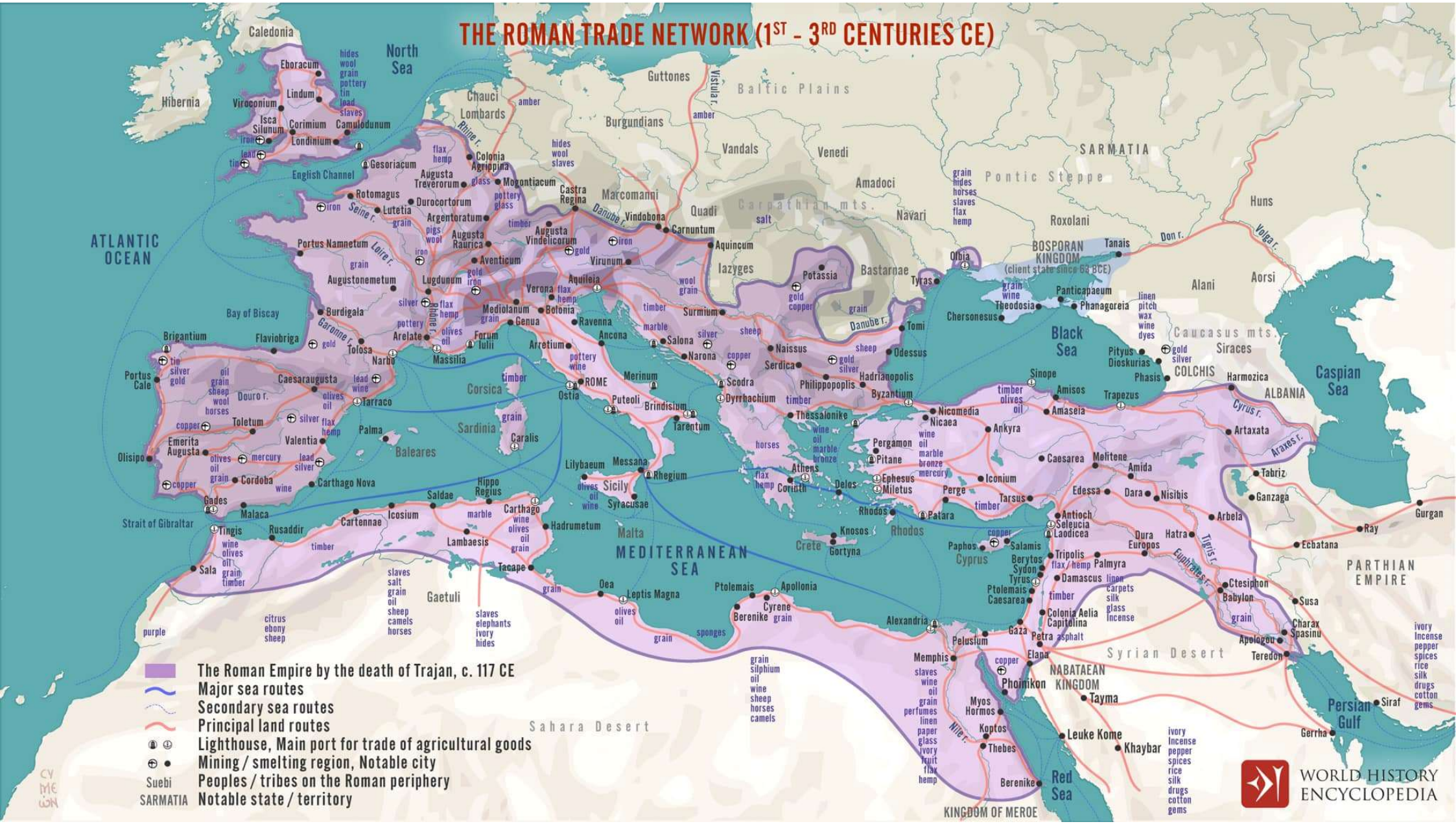


HERNAN CORTES

(1485-12/2/1547)



THE ROMAN TRADE NETWORK (1ST - 3RD CENTURIES CE)



- The Roman Empire by the death of Trajan, c. 117 CE
- Major sea routes
- Secondary sea routes
- Principal land routes
- Lighthouse, Main port for trade of agricultural goods
- Mining / smelting region, Notable city
- Suebi
- SARMATIA
- Notable state / territory







THE OLD WORLD
1000 AD

The Mongol Empire

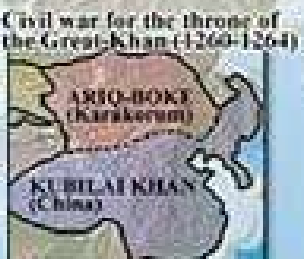
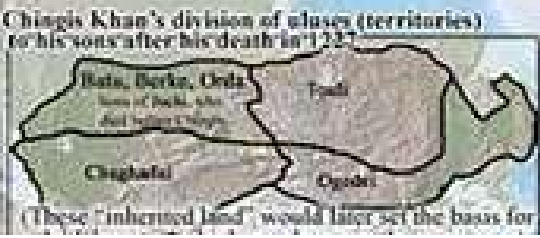
(2002)
Map by "Theakhan"
<http://MongolEmpire.ch.net>

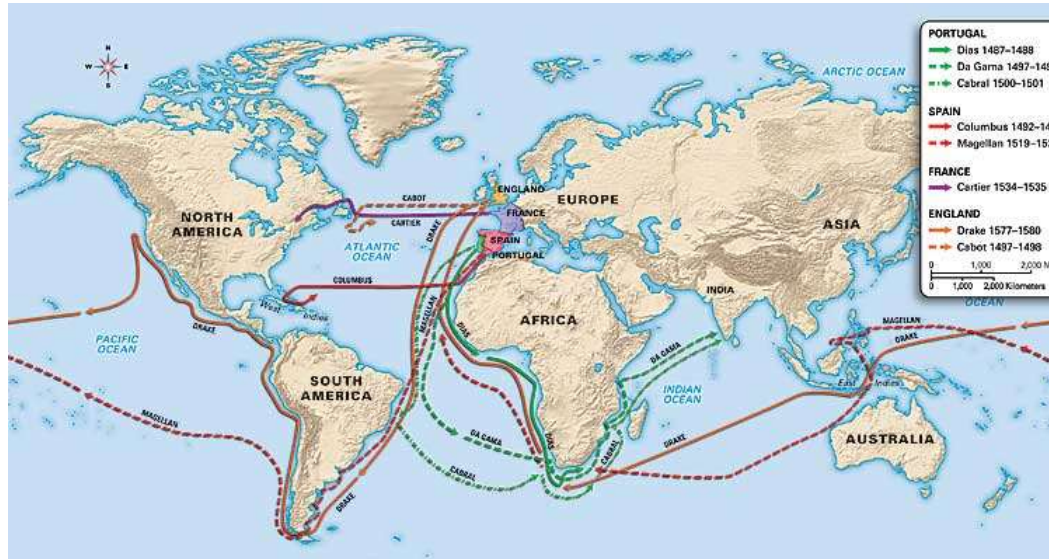


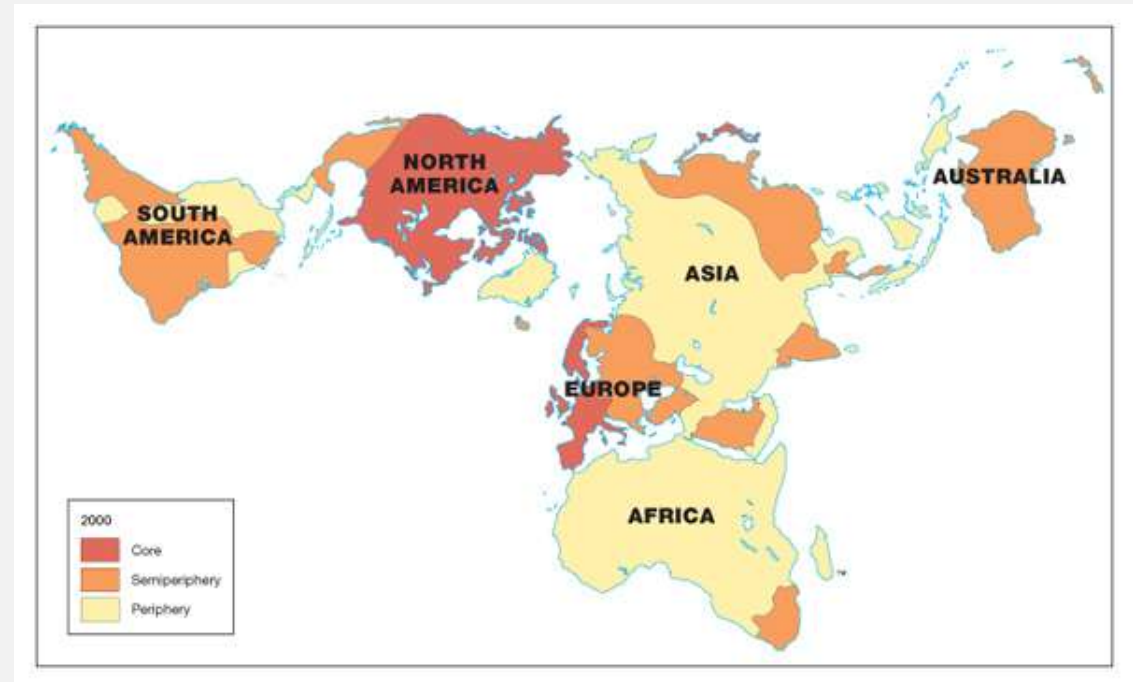
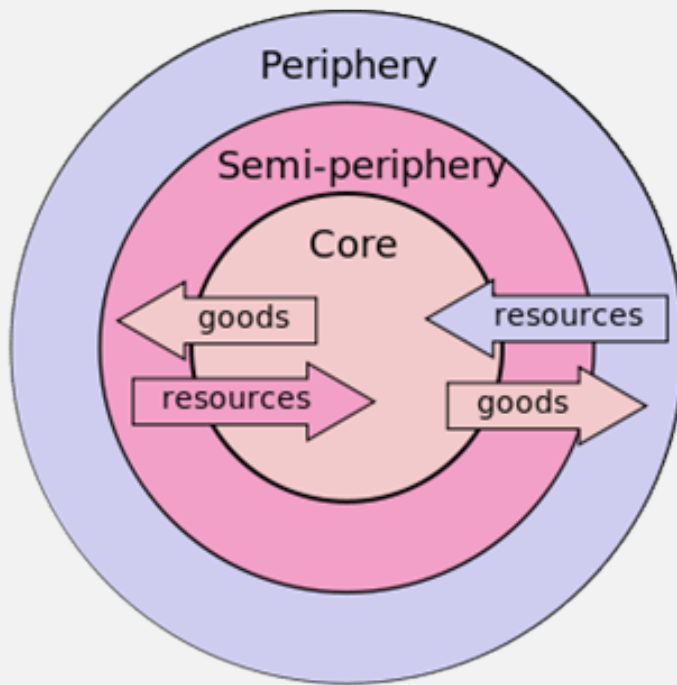
Legend

- Empire at the death of Chingis Khan (1227)
- Empire during the reign of Khubilai (c. 1280)
- - - - - Boundaries of Mongol Khanates (c. 1280)

KHANATE	Mongol Khanates
(Semi-Solid)	Nations Incorporated into the Mongol Empire
Mameluk	Nations outside of the Empire (c. 1280)
• (1221)	Cities (year of capture)
• (1240, 1342)	Capitals of Khanates (capture, yr. capital)
—	Campaigns under Chingis Khan
1219 (Chingis)	Year (Commanders)
—	Campaigns under his successors
1253 (Hulagu)	Year (Commanders)
X (1211)	Major Battle - Mongol Victory (Year)
X (1170s)	Major Battle - Mongol Defeat (Year)







TEORIE SVĚTOVÉHO SYSTÉMU TEORIE ZÁVISLOSTI


IMMANUEL WALLERSTEIN



MARGINÁLNÍ ZÓNA



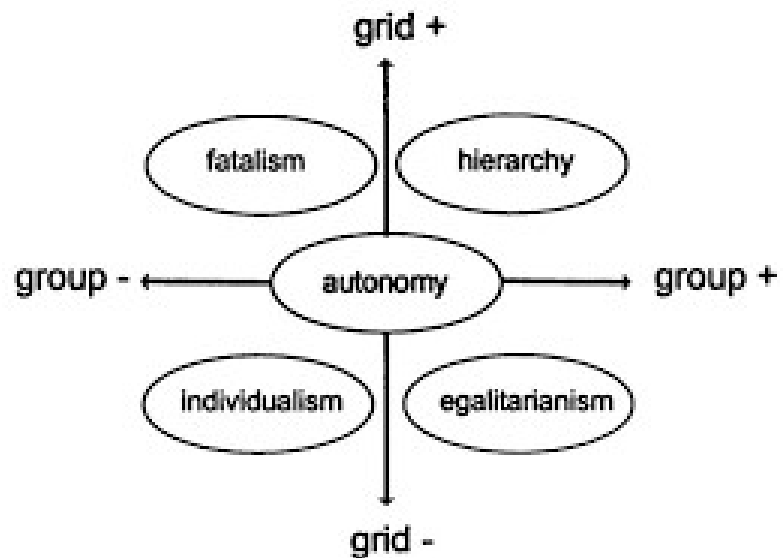
- EUROPEAN COLONIAL POWERS**
- ENGLAND
 - NETHERLANDS
 - FRANCE
 - PORTUGAL
 - RUSSIA
 - SPAIN
- TRIBES AND NOMADIC PEOPLE**
- INUIT PEOPLES
 - SMALL TRIBES
 - CHEROKEE
 - SIAM
 - ETHIOPIA
 - BANTU PEOPLES
 - ABORIGINAL PEOPLES
 - MAORI STATES
- PIRATE PORTS**
- PORT ROYAL
 - BARBADOS
 - TRINIDAD
 - COCHA DO SACRAMENTO
- BOUNDARY OF THE HOLY ROMAN EMPIRE**



**KATOLICKÝ UNIVERZALISMUS
GUARANÍ, BARTOLOMÉ DE LAS CASAS, SEPÚLVEDA**

Protestantismus
Puritáni, Búrové,
coureurs des bois,
Amish






MARY DOUGLAS GROUP GRID

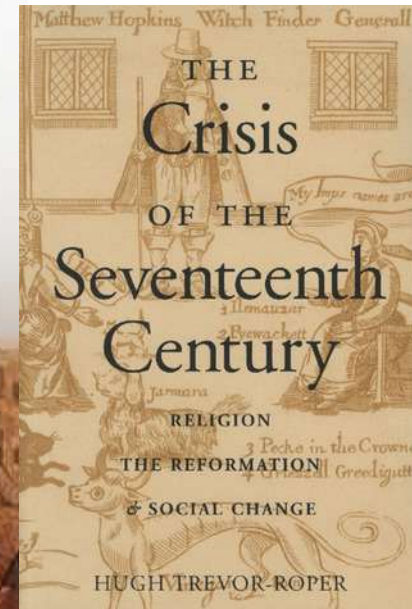


GLOBAL CRISIS

WAR, CLIMATE CHANGE
& CATASTROPHE IN THE
SEVENTEENTH CENTURY




GEOFFREY PARKER






SILNÝ MERKANTILISTICKÝ STÁT
SCIENTISTICKÁ KOGNITIVNÍ NETOLERANCE
LIBERALISMUS

Agrární civilizace







PRŮMYSLOVÁ REVOLUCE EURASIJSKÁ REVOLUCE

- **Tradiční společnost, stabilita, status, Gemeinschaft**
- **Moderní společnost, efektivita, kontrakt, Gesellschaft**






MUGHALSKÁ INDIE



WARREN HASTINGS

WILLIAM JONES

**ORIENTÁLNÍ RENESANCE
EDGAR QUINET
ALEXANDER HAMILTON
WILHELM SCHLEGEL**





NÁDIR ŠÁH



ČÍNA ČCHING

AT THE




WORLD
Showing British Empire
in 1900.

British Possessions
Coloured Red.

Submarine Telegraph Cables from 1860-1900.

McVITIE
AND
PRICES
OATCAKES
&
TEA
BISCUITS

Published
by
McVITIE
and
PRICE,
BISCUIT
Manufact^{rs}
EDINBURGH



WILLIAM GILPIN KOSMOPOLITNÍ DRÁHA



THEODORE ROOSEVELT



World of the 21st Century